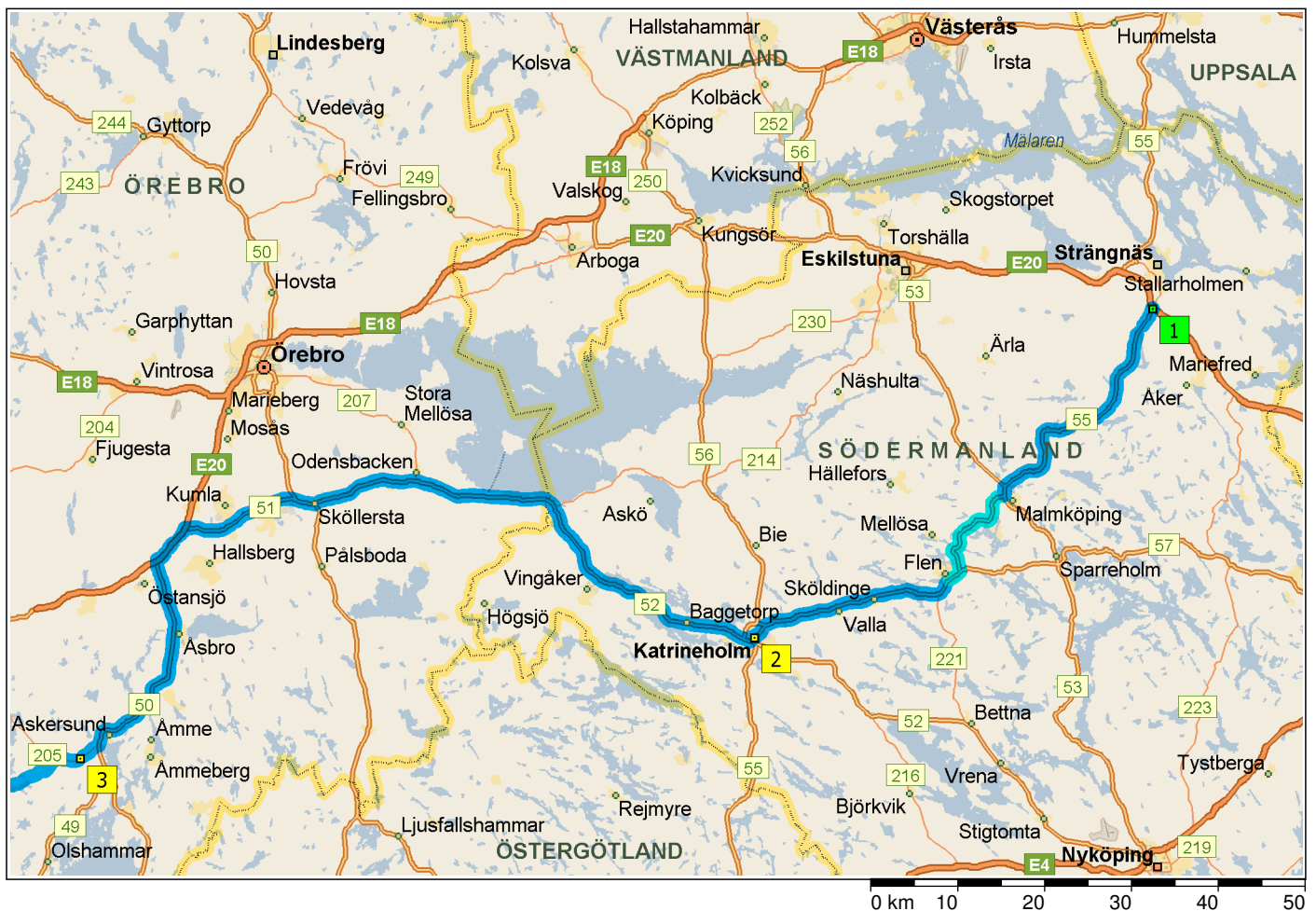


# VFRmeet2013final

624,6 kilometres; 10 hours, 13 minutes





08:00	0,0 km	<b>1</b> Depart McDonalds [Kvartsgatan 645 47, Strängnäs, Sverige, Tel: +46 152-10861] on Kvartsgatan (North-West) for 50 m
08:00	0,1 km	At roundabout, take the THIRD exit onto 55 for 30,8 km towards Norrköping
08:22	30,8 km	At roundabout, take the SECOND exit onto 53 [55] for 0,9 km
08:23	31,7 km	At roundabout, take the FIRST exit onto 55 for 14,6 km
08:37	46,4 km	At roundabout, take the SECOND exit onto 55 [57] for 22,9 km
08:55	69,3 km	At roundabout, take the SECOND exit onto 55 [56] for 1,4 km
08:57	70,7 km	Keep RIGHT onto Storgatan for 80 m
08:57	70,8 km	Bear LEFT (West) onto Vasavägen for 0,1 km
08:57	70,9 km	Bear RIGHT (South-West) onto 55 [56] for 0,4 km
08:57	71,3 km	Turn RIGHT (West) onto Djulögatan for 80 m
08:58	71,3 km	<b>2</b> At Katrineholm, stay on Djulögatan (West) for 0,4 km
08:59	71,7 km	At roundabout, take the THIRD exit onto Kungsgatan for 0,5 km
09:00	72,2 km	Turn RIGHT (West) onto 52 [Oppundavägen] for 2,2 km
09:03	74,4 km	At roundabout, take the SECOND exit onto 52 for 56,5 km
09:49	131,0 km	Keep STRAIGHT onto 51 [52] for 13,6 km
10:00	144,5 km	Rest break (15 mins)
10:15	144,5 km	Stay on 51 [52] (West) for 2,2 km
10:16	146,7 km	Keep LEFT onto Ramp for 70 m towards E20 / 50 / Göteborg / Jönköping
10:16	146,8 km	Keep RIGHT to stay on Ramp for 0,4 km
10:17	147,2 km	Take Ramp (RIGHT) onto E20 [50] for 4,9 km

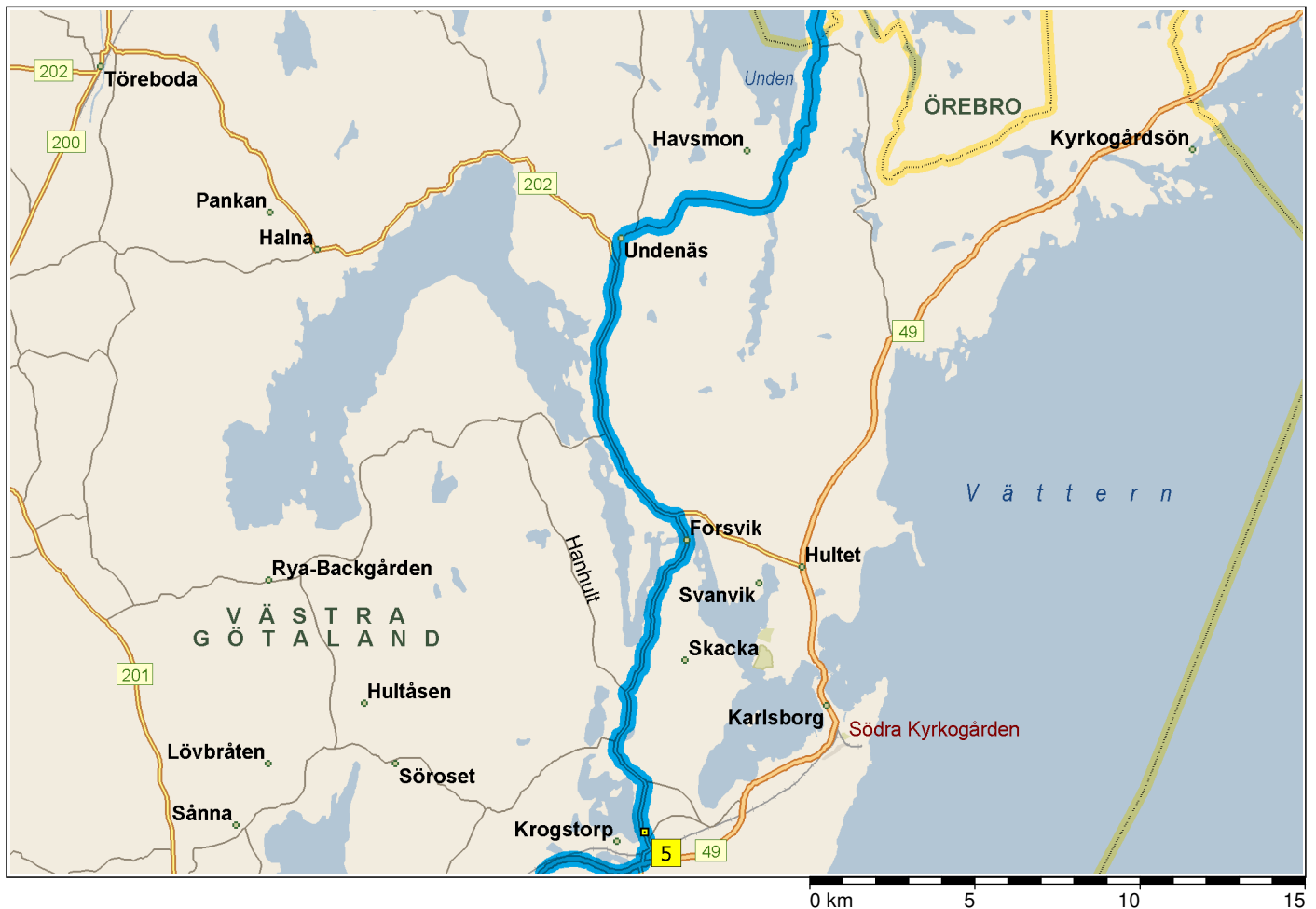




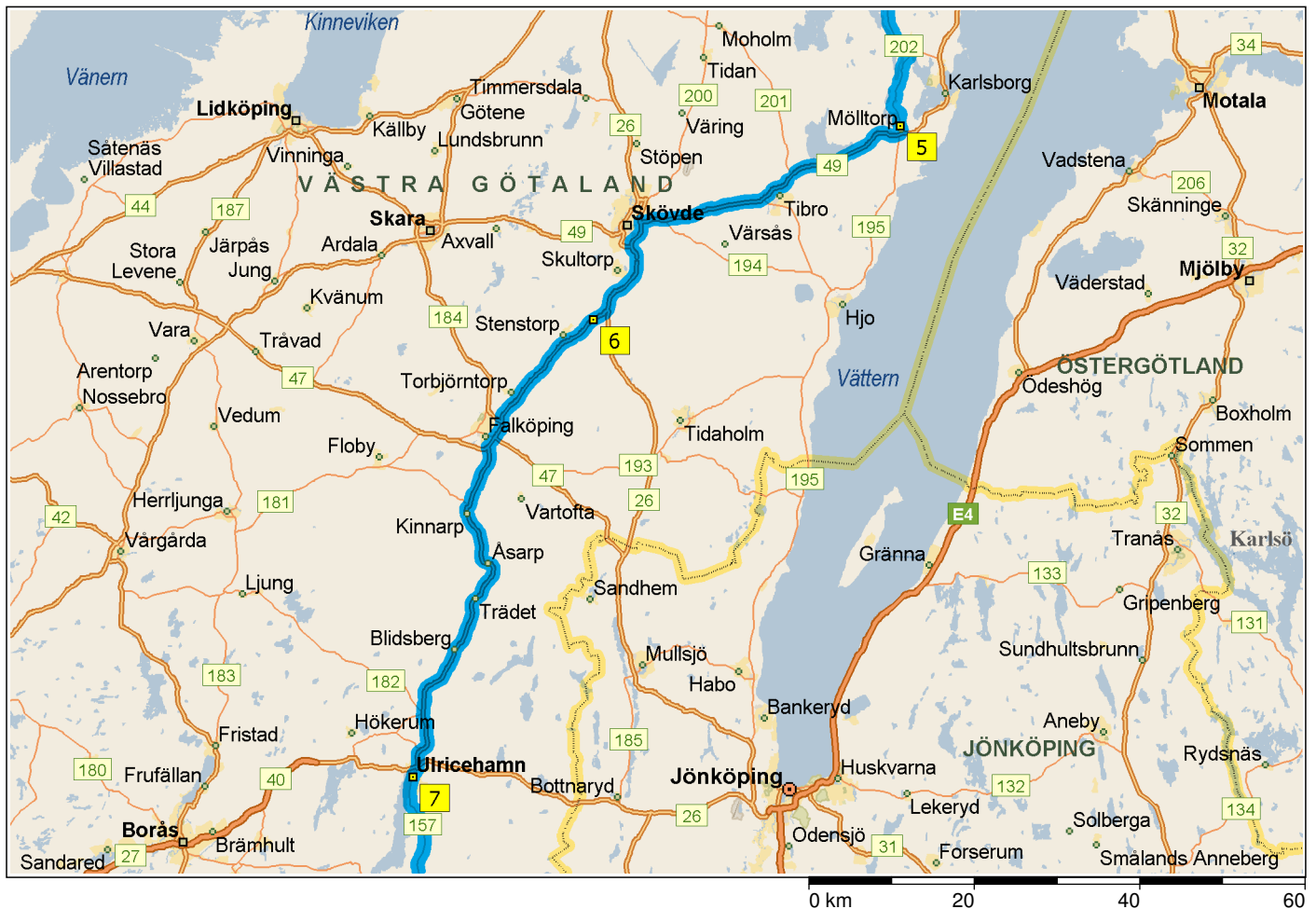
10:19	152,1 km	At exit 106, keep RIGHT onto Ramp [Trafikplats Brändåsen] for 0,5 km towards 50 / Jönköping / Askersund / Hallsberg
10:20	152,6 km	Road name changes to 50 [Bergslagsdiagonalen] for 26,1 km
10:41	178,8 km	Turn RIGHT (West) onto 205 for 2,7 km
10:43	181,4 km	<b>3</b> At 205, stay on 205 (West) for 2,2 km
10:45	183,7 km	Turn LEFT (South-West) onto Local road(s) for 1,5 km
10:47	185,2 km	Keep STRAIGHT onto Dohnafors for 0,3 km
10:47	185,5 km	Keep STRAIGHT onto Local road(s) for 0,7 km
10:49	186,1 km	Bear RIGHT (West) onto Local road(s) for 60 m
10:49	186,2 km	Keep STRAIGHT onto Håkantorps for 0,2 km
10:49	186,4 km	Keep STRAIGHT onto Håkantorps [Håkantorps Lugnet] for 0,5 km
10:50	186,8 km	Keep STRAIGHT onto Local road(s) for 6,7 km
10:57	193,6 km	Bear RIGHT (West) onto Local road(s) for 3,9 km
11:00	197,4 km	Bear RIGHT (South-West) onto Local road(s) for 0,6 km
11:01	198,1 km	Bear RIGHT (West) onto Local road(s) for 1,9 km
11:03	200,0 km	Bear LEFT (South-West) onto Local road(s) for 0,4 km
11:03	200,4 km	Bear RIGHT (South-West) onto Local road(s) for 0,9 km
11:04	201,3 km	Bear RIGHT (West) onto Local road(s) for 0,8 km
11:05	202,1 km	<b>4</b> At near Sannerud, stay on Local road(s) (West) for 1,3 km
11:06	203,4 km	Turn LEFT (South) onto Local road(s) for 1,1 km
11:07	204,6 km	Keep STRAIGHT onto Sannerud Björkhagen [Sanneruds Bygata] for 0,4 km
11:08	205,0 km	Keep STRAIGHT onto Sannerud Björkhagen for 0,1 km



11:08	205,1 km	Keep STRAIGHT onto Local road(s) for 0,1 km
11:09	205,2 km	Keep STRAIGHT onto Sannerud [Sannerud Björkliden] for 0,4 km
11:10	205,7 km	Keep STRAIGHT onto Local road(s) for 0,2 km
11:10	205,8 km	Road name changes to Kungsbacken Granhamnen for 0,3 km
11:11	206,1 km	Road name changes to Local road(s) for 0,4 km
11:12	206,5 km	Keep STRAIGHT onto Kungsbacken for 0,9 km
11:13	207,4 km	Keep STRAIGHT onto Kungsbacken [Kungsbacken Björkhaga] for 0,1 km
11:14	207,6 km	Keep STRAIGHT onto Kungsbacken Hagalund for 0,2 km
11:14	207,8 km	Road name changes to Perstorp for 0,3 km
11:15	208,1 km	Keep STRAIGHT onto Local road(s) for 0,6 km
11:16	208,7 km	Bear RIGHT (South) onto Local road(s) for 0,7 km
11:17	209,3 km	Road name changes to Kopparhult for 0,8 km
11:18	210,1 km	Bear LEFT (South) onto Local road(s) for 0,6 km
11:19	210,7 km	Bear LEFT (South) onto Local road(s) for 1,1 km
11:20	211,7 km	Road name changes to Svanhult for 0,6 km
11:21	212,3 km	Keep STRAIGHT onto Svanhult [Svanhult Åstorp] for 0,4 km
11:21	212,7 km	Bear LEFT (South) onto Svanhult for 0,9 km
11:22	213,6 km	Keep STRAIGHT onto Local road(s) for 10 m
11:23	213,6 km	Bear RIGHT (South) onto Local road(s) for 0,6 km
11:23	214,2 km	Keep STRAIGHT onto Skeppshult for 0,4 km
11:24	214,6 km	Bear LEFT (West) onto Skeppshult [Skeppshult Lotteberg] for 0,4 km

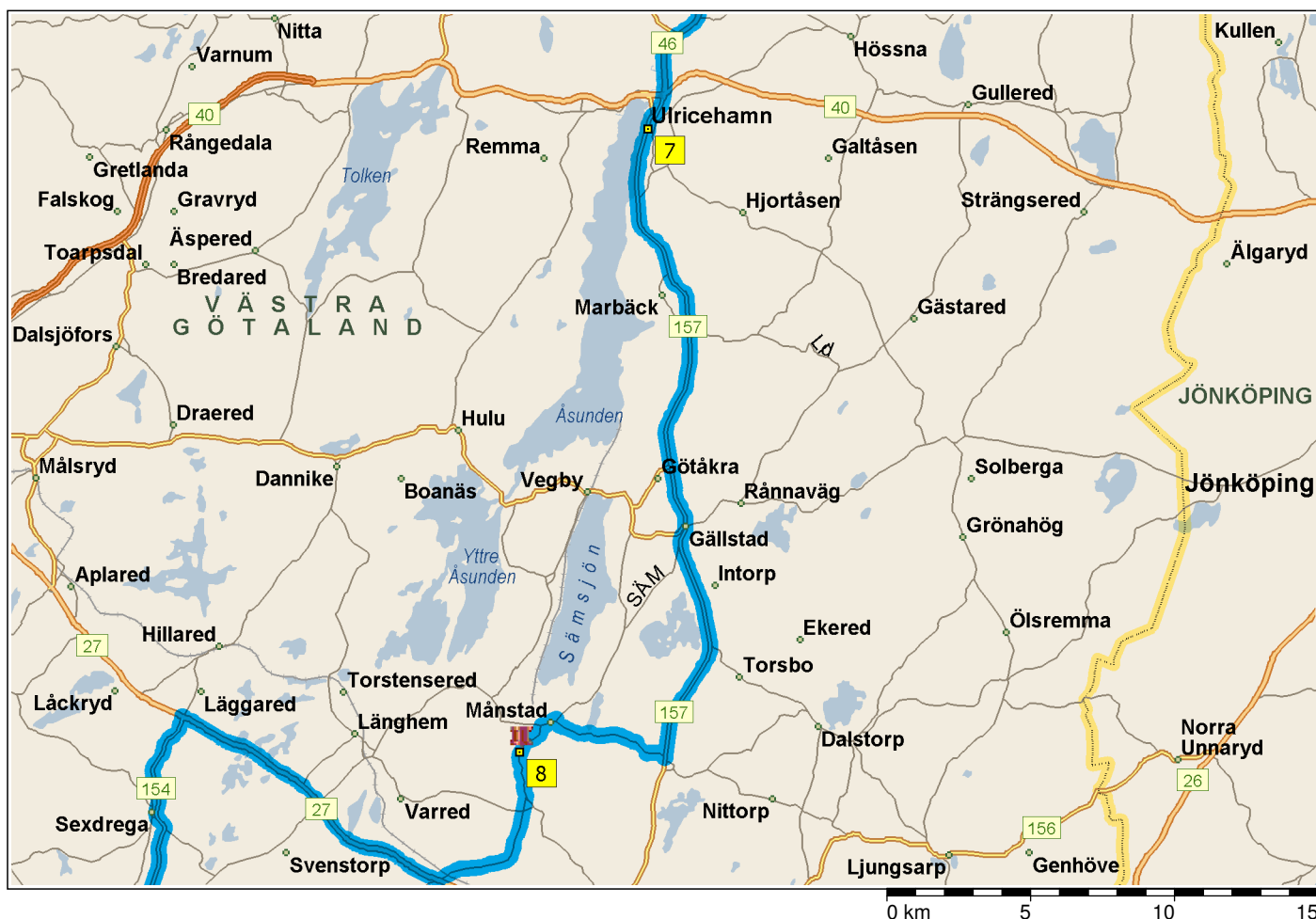


11:25	215,0 km	Keep STRAIGHT onto Lilla Skeppshult for 0,7 km
11:26	215,7 km	Road name changes to Local road(s) for 3,2 km
11:29	218,9 km	Bear LEFT (West) onto Local road(s) for 1,1 km
11:30	220,0 km	Bear LEFT (South-West) onto Local road(s) for 1,3 km
11:32	221,3 km	Bear RIGHT (West) onto Valtret Granebacken for 0,5 km
11:33	221,8 km	Road name changes to Valtret Skola for 0,2 km
11:33	221,9 km	Road name changes to Svanhultsvägen for 1,4 km
11:36	223,4 km	Turn LEFT (South) onto 202 [Mariestadsvägen] for 8,7 km
11:43	232,1 km	Turn RIGHT (South) onto Baltzar Von Platens Väg for 1,4 km
11:44	233,5 km	Road name changes to Local road(s) for 0,8 km
11:45	234,3 km	Bear LEFT (South) onto Local road(s) for 0,1 km
11:45	234,4 km	Bear RIGHT (South) onto Local road(s) for 0,5 km
11:45	234,9 km	Road name changes to Hulängen for 1,3 km
11:46	236,3 km	Keep STRAIGHT onto Local road(s) for 0,2 km
11:46	236,4 km	Bear RIGHT (South-West) onto Local road(s) for 0,8 km
11:47	237,3 km	Keep STRAIGHT onto Gällsebo for 0,1 km
11:47	237,4 km	Road name changes to Gällsebo Sörvik for 40 m
11:47	237,4 km	Road name changes to Gällsebo for 0,8 km
11:47	238,2 km	Bear LEFT (South) onto Local road(s) for 1,4 km
11:49	239,6 km	Bear LEFT (South) onto Local road(s) for 0,8 km
11:49	240,4 km	Keep STRAIGHT onto Vaberget Dampegården for 0,5 km

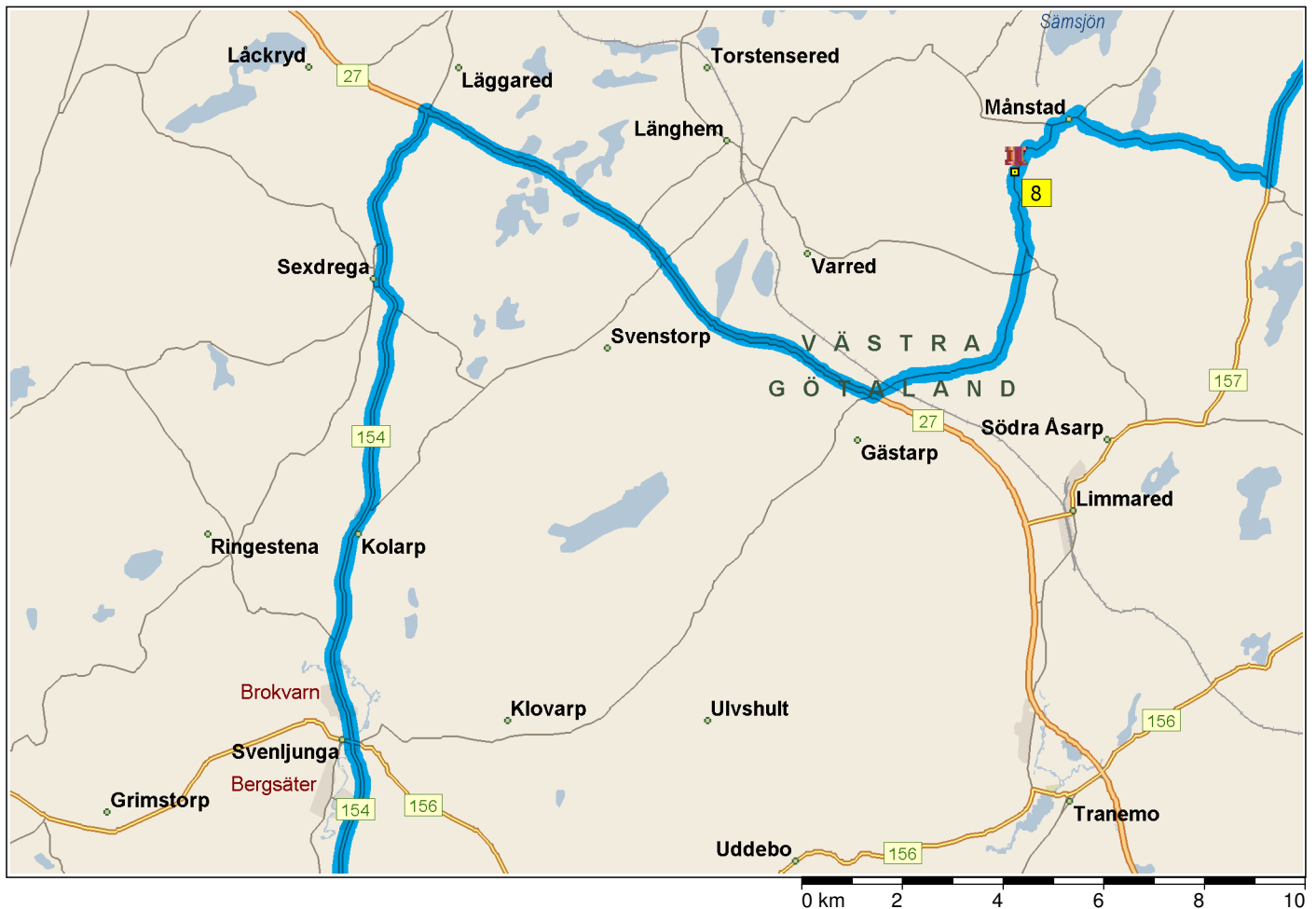


11:50	241,0 km	Keep STRAIGHT onto Local road(s) for 0,4 km
11:50	241,4 km	Bear RIGHT (South) onto Local road(s) for 0,7 km
11:51	242,0 km	Keep STRAIGHT onto Forsviksvägen for 0,9 km
11:52	242,9 km	<b>5</b> At near Mölltorp, stay on Forsviksvägen (South) for 0,2 km
11:53	243,2 km	Road name changes to Centralgatan for 0,3 km
11:53	243,5 km	Road name changes to Järnväggsgatan for 0,2 km
11:53	243,7 km	Turn LEFT (South) onto Local road(s) for 10 m
11:53	243,7 km	Road name changes to Hjovägen for 0,3 km
11:54	244,1 km	Turn RIGHT (West) onto 49 for 28,2 km
12:00	252,9 km	Refuel before here (last refuel was 252,9 kilometres ago)
12:15	272,3 km	Rest break (15 mins)
12:30	272,3 km	Stay on 49 (West) for 6,4 km
12:36	278,7 km	Keep RIGHT onto Ramp for 0,3 km towards 26 / 200 / Mariestad / Töreboda / Flygplats / Sjukhus
12:36	279,0 km	Turn LEFT (South) onto 26 [49] for 12,8 km
12:44	291,7 km	At roundabout, take the SECOND exit onto 46 for 2,1 km
12:46	293,9 km	<b>6</b> At near Borgunda, stay on 46 (West) for 19,2 km
13:00	313,0 km	At roundabout, take the SECOND exit onto 46 [47] for 1,5 km
13:01	314,5 km	At roundabout, take the THIRD exit onto 46 [Ulricehamnsvägen] for 16,8 km
13:16	331,3 km	At roundabout, take the SECOND exit onto 46 [Centrumvägen] for 27,8 km
13:42	359,0 km	Keep STRAIGHT onto Local road(s) for 0,5 km towards Tranemo / Ulricehamn C
13:42	359,5 km	Bear RIGHT (South) onto Local road(s) for 0,4 km



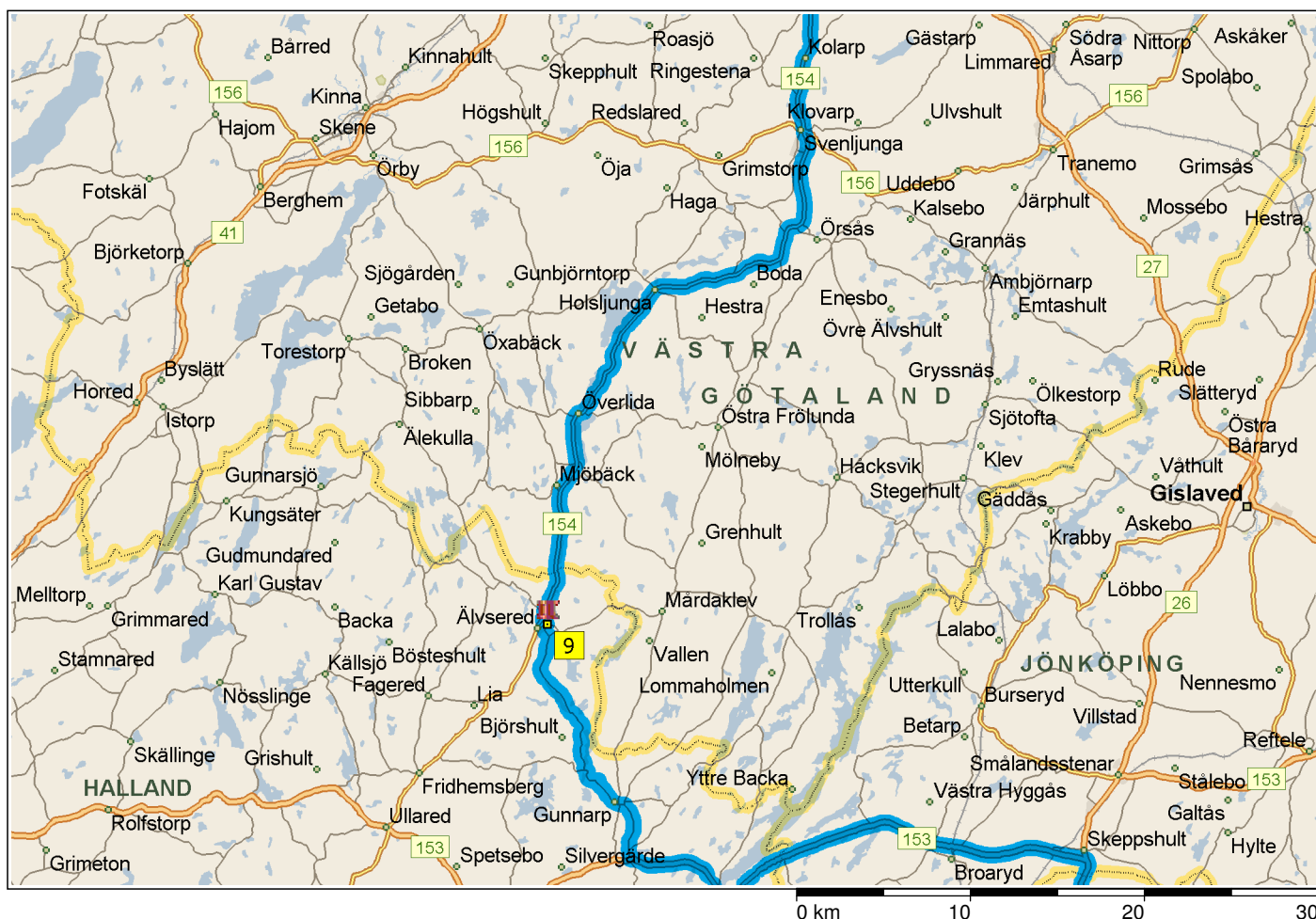


13:43	359,9 km	At roundabout, take the FIRST exit onto Local road(s) for 80 m
13:43	360,0 km	At roundabout, take the SECOND exit onto 157 [Strandgatan] for 0,5 km
13:44	360,5 km	<b>7</b> At Ulricehamn, stay on 157 [Strandgatan] (South) for 14,7 km
13:56	375,2 km	At roundabout, take the SECOND exit onto 157 [Ulricehamnsvägen] for 8,7 km
14:03	383,9 km	Turn RIGHT (West) onto Local road(s) for 30 m
14:03	384,0 km	Road name changes to Reutersberg for 1,3 km
14:05	385,2 km	Keep STRAIGHT onto Local road(s) for 1,6 km
14:07	386,8 km	Keep STRAIGHT onto Bredared Tapple Kvarn for 0,6 km
14:08	387,4 km	Keep STRAIGHT onto Local road(s) for 50 m
14:09	387,4 km	Road name changes to Bredared Björkebo [Bredared Björkhaga] for 0,4 km
14:10	387,9 km	Road name changes to Local road(s) for 0,4 km
14:10	388,2 km	Turn RIGHT (North-East) onto Local road(s) for 60 m
14:11	388,3 km	Turn LEFT (North-West) onto Local road(s) for 60 m
14:11	388,4 km	Turn LEFT (South-West) onto Enebacken [Yxvägen] for 0,2 km
14:11	388,5 km	Keep STRAIGHT onto Enebacken [Månstadsvägen] for 0,1 km
14:12	388,6 km	Road name changes to Månstadsvägen for 0,3 km
14:12	389,0 km	Turn LEFT (South) onto Bruntorpsvägen for 0,3 km
14:13	389,3 km	Bear RIGHT (South-West) onto Local road(s) for 0,3 km
14:14	389,5 km	Road name changes to Gamla Prästgården [Lilla Månstad] for 0,5 km
14:15	390,0 km	Road name changes to Bruntorp for 0,2 km
14:16	390,2 km	Keep STRAIGHT onto Local road(s) for 0,1 km

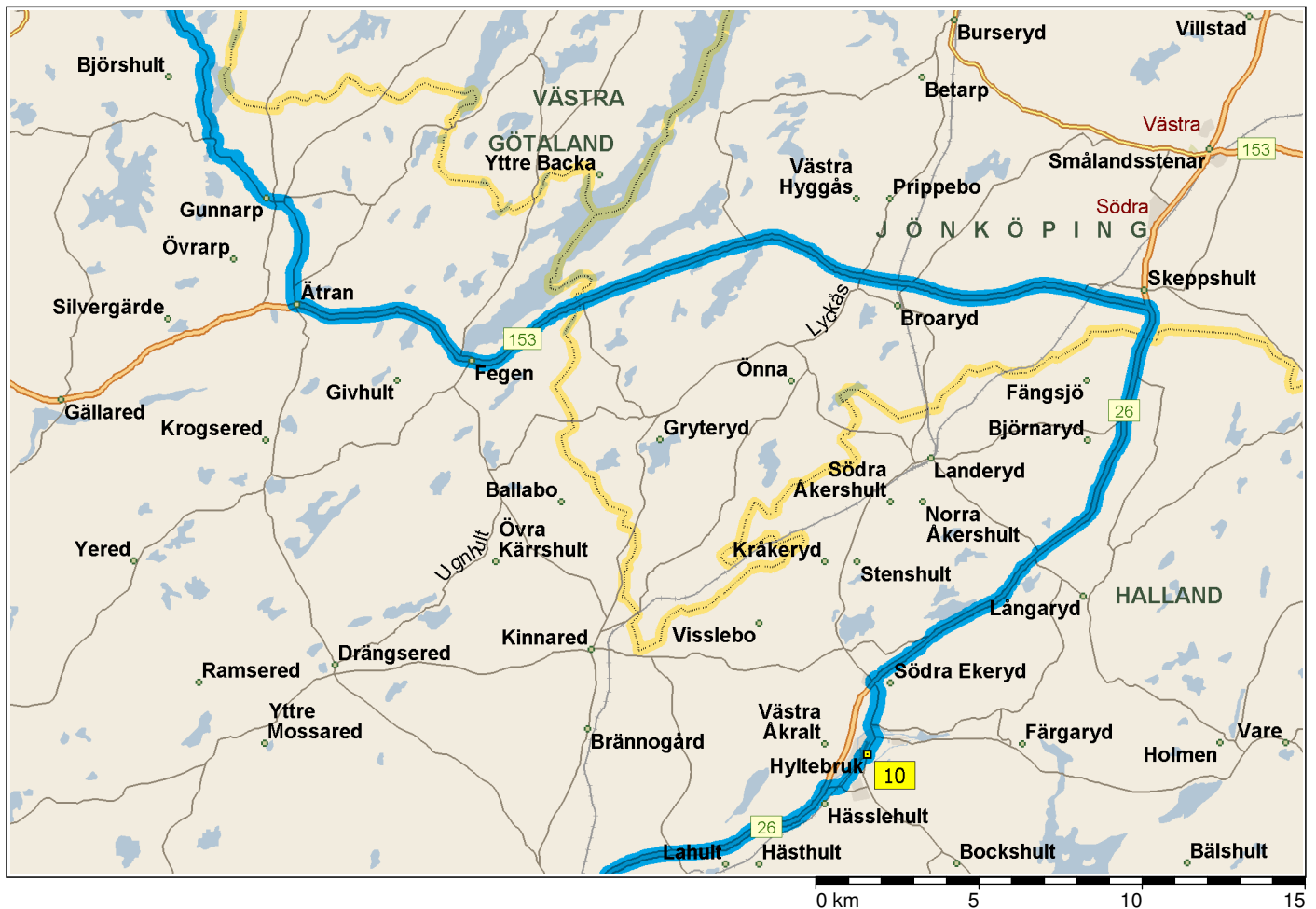


14:16	390,3 km	Road name changes to Bruntorp Mellangården [Bruntorp Yttergårdén] for 50 m
14:17	390,4 km	Turn RIGHT (North) onto Local road(s) for 50 m
14:17	390,4 km	<b>8</b> At 57,59805°N 13,33603°E, return South on Local road(s) for 50 m
14:17	390,5 km	Turn RIGHT (South-West) onto Bruntorp Mellangården [Bruntorp Yttergårdén] for 0,8 km
14:18	391,2 km	Road name changes to Bruntorp Tegen [Bruntorp Yttre] for 0,8 km
14:20	392,0 km	Bear RIGHT (South) onto Björdal Övregården for 0,5 km
14:21	392,6 km	Keep STRAIGHT onto Local road(s) for 0,3 km
14:21	392,9 km	Bear LEFT (South) onto Local road(s) for 0,1 km
14:22	393,0 km	Bear RIGHT (South) onto Björdal Mellomgårdén [Skogsholm] for 0,8 km
14:23	393,8 km	Road name changes to Enegården [Lyckhem] for 0,5 km
14:24	394,3 km	Bear LEFT (South-West) onto Local road(s) for 0,4 km
14:25	394,7 km	Keep STRAIGHT onto Sibbarp Fridhem [Sibbarp Hagalund] for 0,7 km
14:26	395,4 km	Road name changes to Sibbarp Bergsäter for 0,8 km
14:27	396,2 km	Road name changes to Kindsboda Bergsbo for 0,2 km
14:28	396,4 km	Road name changes to Kindsboda Hultaberg for 0,1 km
14:28	396,6 km	Keep STRAIGHT onto Local road(s) for 10 m
14:29	396,6 km	Road name changes to Kindsboda Dalhem [Kindsboda Nyhem] for 70 m
14:30	396,6 km	Road name changes to Boda Furuhäll [Kindsboda Rudinsberg] for 0,3 km
14:30	396,9 km	Rest break (15 mins)
14:45	396,9 km	Turn RIGHT (West) onto 27 for 10,8 km
14:54	407,7 km	At roundabout, take the THIRD exit onto 154 for 13,4 km

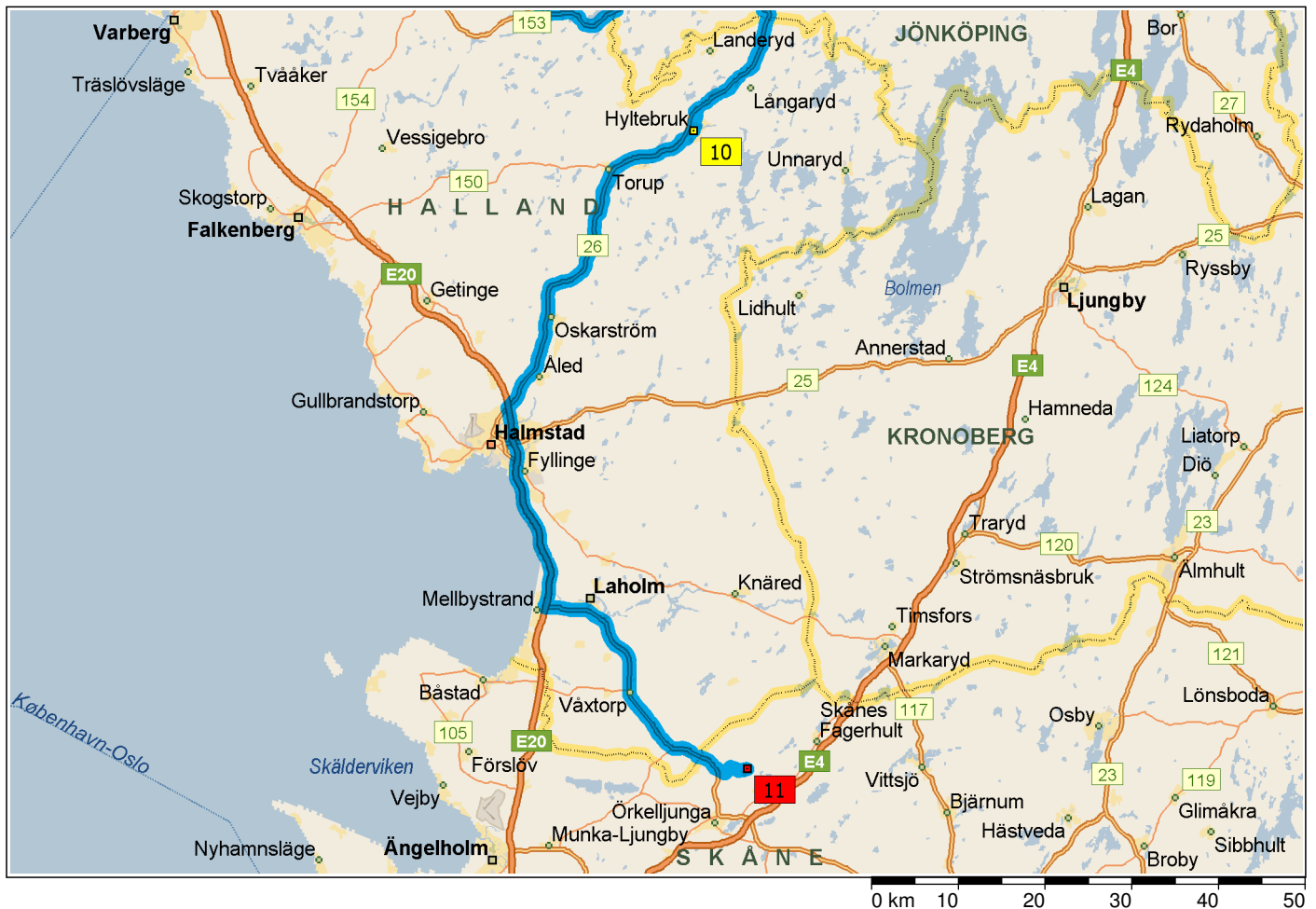




15:06	421,1 km	At roundabout, take the SECOND exit onto 154 [Kyrkogatan] for 8,2 km
15:12	429,3 km	Turn RIGHT (West) onto 154 for 28,9 km
15:34	458,2 km	Turn LEFT (South-East) onto Mårdaklevsvägen for 0,4 km
15:36	458,6 km	Turn LEFT (North) onto Local road(s) for 30 m
15:36	458,6 km	<b>9</b> At 57,24766°N 12,88144°E, return South on Local road(s) for 30 m
15:36	458,6 km	Turn RIGHT (West) onto Mårdaklevsvägen for 0,1 km
15:36	458,8 km	Turn LEFT (West) onto Centrumvägen for 20 m
15:37	458,8 km	Keep STRAIGHT onto Centrumvägen [Skolvägen] for 0,1 km
15:37	458,9 km	Turn LEFT (East) onto Gunnarpsvägen for 0,7 km
15:39	459,6 km	Keep STRAIGHT onto Local road(s) for 40 m
15:39	459,7 km	Bear RIGHT (South) onto Local road(s) for 2,1 km
15:42	461,7 km	Bear LEFT (South-East) onto Local road(s) for 0,3 km
15:43	462,1 km	Bear RIGHT (South) onto Local road(s) for 2,8 km
15:47	464,8 km	Bear LEFT (East) onto Brokared for 1,0 km
15:48	465,8 km	Bear RIGHT (South) onto Local road(s) for 0,6 km
15:50	466,4 km	Keep STRAIGHT onto Gunnarps-Lunnagård [Sjögård] for 2,2 km
15:52	468,6 km	Bear LEFT (East) onto Local road(s) for 0,9 km
15:53	469,5 km	Bear LEFT (East) onto Local road(s) for 0,3 km
15:54	469,8 km	Turn LEFT (North-East) onto Local road(s) for 0,2 km
15:54	470,0 km	Turn RIGHT (South) onto Local road(s) for 30 m
15:54	470,0 km	Bear RIGHT (South) onto Local road(s) for 0,2 km



15:54	470,2 km	Turn LEFT (East) onto Local road(s) for 0,5 km
15:55	470,7 km	Bear RIGHT (South-East) onto Local road(s) for 0,7 km
15:55	471,3 km	Bear RIGHT (South) onto Local road(s) for 40 m
15:55	471,4 km	Road name changes to Gunnarp [Gunnarp Backagård] for 0,5 km
15:56	471,9 km	Keep STRAIGHT onto Local road(s) for 10 m
15:57	471,9 km	Bear LEFT (East) onto Local road(s) for 0,4 km
15:57	472,3 km	Bear RIGHT (East) onto Gunnarp for 40 m
15:58	472,3 km	Bear RIGHT (South-East) onto Gunnarp [Tokalynga] for 0,7 km
15:59	473,0 km	Road name changes to Tokalynga for 0,1 km
15:59	473,1 km	Keep STRAIGHT onto Local road(s) for 0,3 km
16:00	473,4 km	Road name changes to Esered Ängsbo for 0,6 km
16:01	473,9 km	Bear RIGHT (South) onto Local road(s) for 0,9 km
16:02	474,8 km	Keep STRAIGHT onto Svenljungavägen for 0,8 km
16:04	475,6 km	Turn LEFT (East) onto 153 [Värnamovägen] for 28,4 km
16:26	504,0 km	Turn RIGHT (South-East) onto 26 for 15,3 km
16:37	519,3 km	At roundabout, take the THIRD exit onto Landerydsvägen for 1,2 km
16:38	520,5 km	Keep STRAIGHT onto Örnatorget [Landerydsvägen] for 60 m
16:39	520,5 km	Keep STRAIGHT onto Landerydsvägen for 0,1 km
16:40	520,7 km	Road name changes to Brogatan for 0,4 km
16:41	521,1 km	At roundabout, take the SECOND exit onto Storgatan for 0,6 km
16:42	521,7 km	<b>10</b> At Hyltebruk, stay on Storgatan (South) for 90 m



16:42	521,8 km	Turn RIGHT (North-West) onto Smedjegatan for 0,2 km
16:43	522,0 km	Road name changes to Hässlehlutsgatan for 1,6 km
16:45	523,6 km	Rest break (15 mins)
17:00	523,6 km	Turn LEFT (South) onto 26 [Nya Nissastigen] for 8,8 km
17:07	532,4 km	At roundabout, take the SECOND exit onto 26 for 20,5 km
17:21	552,9 km	At roundabout, take the SECOND exit onto 26 [Nya Nissastigen] for 11,9 km
17:21	553,2 km	Refuel before here (last refuel was 300,3 kilometres ago)
17:29	564,8 km	Take Ramp (RIGHT) onto E20 [E6] for 24,0 km towards E6 / E20 / Malmö
17:42	588,8 km	At exit 41, keep RIGHT onto Ramp [Trafikplats Laholm] for 0,6 km towards 24 / Laholm / Hässleholm / Mellbystrand
17:42	589,4 km	Turn LEFT (East) onto 24 for 1,3 km
17:43	590,7 km	Keep RIGHT onto Local road(s) for 50 m
17:44	590,7 km	At roundabout, take the SECOND exit onto Local road(s) for 80 m
17:44	590,8 km	Bear RIGHT (East) onto 24 for 15,0 km
17:55	605,8 km	At roundabout, take the SECOND exit onto 24 [Båstadsvägen] for 14,2 km
18:06	620,0 km	Turn LEFT (North-East) onto Local road(s) for 50 m
18:07	620,1 km	Bear LEFT (North) onto Local road(s) for 50 m
18:07	620,1 km	Turn RIGHT (South-East) onto Mattarp for 2,2 km
18:10	622,3 km	Bear RIGHT (East) onto Tockarp for 1,5 km
18:12	623,8 km	Road name changes to Vemmentorp for 0,8 km
18:13	624,6 km	<b>11</b> Arrive Vemmentorp 526, 286 92 Örkelljunga